Plate 1
Groundwater elevations

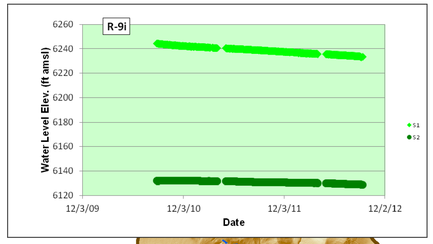

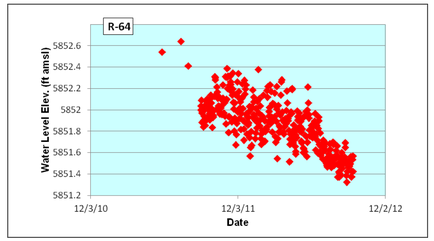

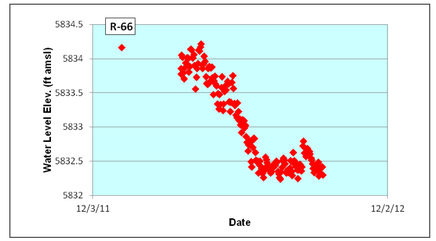

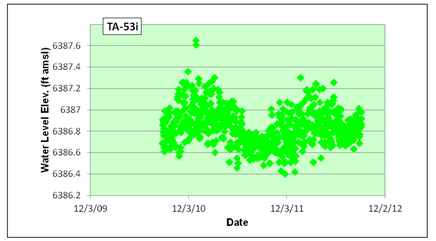

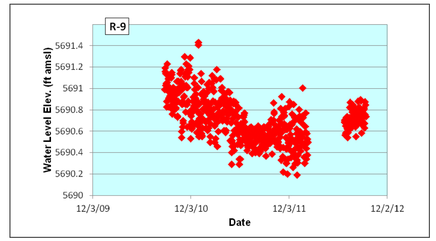

TA-21 Monitoring Group
- Intermediate
- Regional
- Watercourse
- Rio Grande
- Watershed
- LANL boundary
- TA boundary

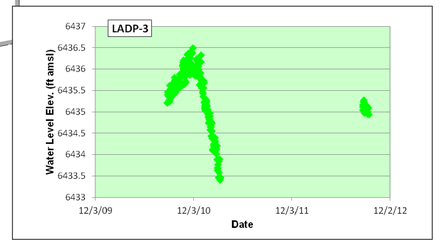

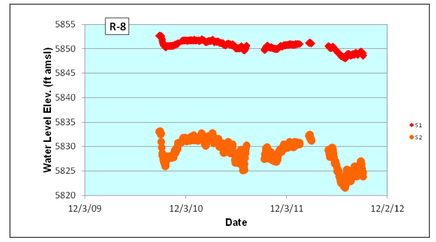

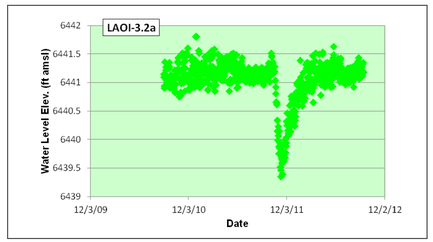

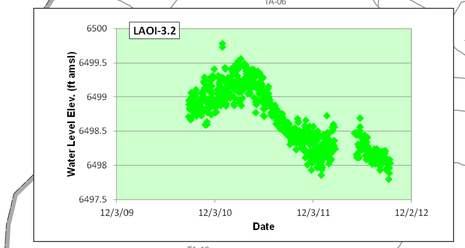

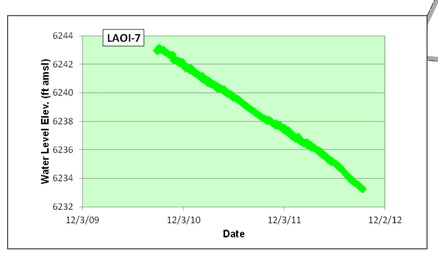

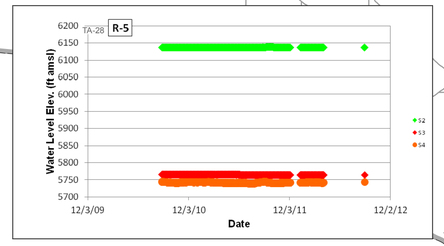

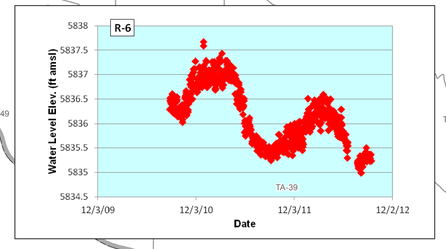

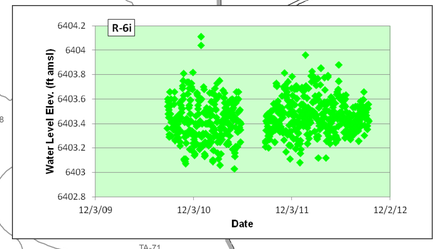

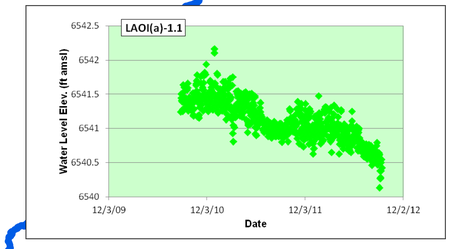

DISCLAIMER:
This map was created for work processes associated with the EP-ET-ER division. All other uses for this map should be confirmed with the LANL Environmental Programs Directorate.

DATA SOURCES:
Technical Area Boundaries; Los Alamos National Laboratory, Site Planning & Project Initiation Group, Infrastructure Planning Office; September 2007; as published 04 December 2008.

LANL Areas Used and Occupied; ; Los Alamos National Laboratory, Site Planning & Project Initiation Group, Infrastructure Planning Office; 19 September 2007; as published 04 December 2008.

Watersheds; Modified to PMR specific combinations from Los Alamos National Laboratory, ENV Environmental Remediation and Surveillance Program; EP2006-0842; 1:2,500 Scale Data; 27 October 2006

Sampling Locations; Los Alamos National Laboratory, Waste and Environmental Services Division; Locus EIM database pull; ERRPM; PKG-1729; PKG-1872.

Map created by Dave Frank
EP-ET-ER GIS Team
January 07, 2013
Map #12-0078-16, waterlevel

Miles
0 0.25 0.5 1
0 1 2
Kilometers

State Plane Coordinate System, New Mexico Central Zone, Feet, 1983 North American Datum
Grid interval = 10000ft

Intermediate Label
Regional Label

1600000 1610000 1620000 1630000 1640000 1650000 1660000 1670000
1790000 1780000 1770000 1760000